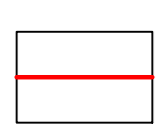





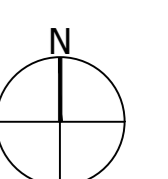


**LEGEND**

-  Site Boundary
-  Zone of non-residential institution
-  Zone of residential development, which also provides areas of public open space, landscape buffer and soft landscape to areas of flood attenuation
-  Non-development zones with existing landscape features

**Parameter Plans**

Project  
**Kents Hill West**  
 Milton Keynes  
 Drawing Title  
**Land Use**



Date 30.10.17	Scale 1:1,250 @A1 1:2,500 @A3	Drawn by LD	Check by SE
Project No 27725	Drawing No 008	Revision B	



Planning • Master Planning & Urban Design • Architecture •  
 Landscape Planning & Design • Environmental Planning • Graphic  
 Communication • Public Engagement • Development Economics

bartonwillmore.co.uk



Offices at Birmingham Bristol Cambridge Cardiff Ebbw Vale Edinburgh  
 Leeds London Manchester Newcastle Reading Southampton